


















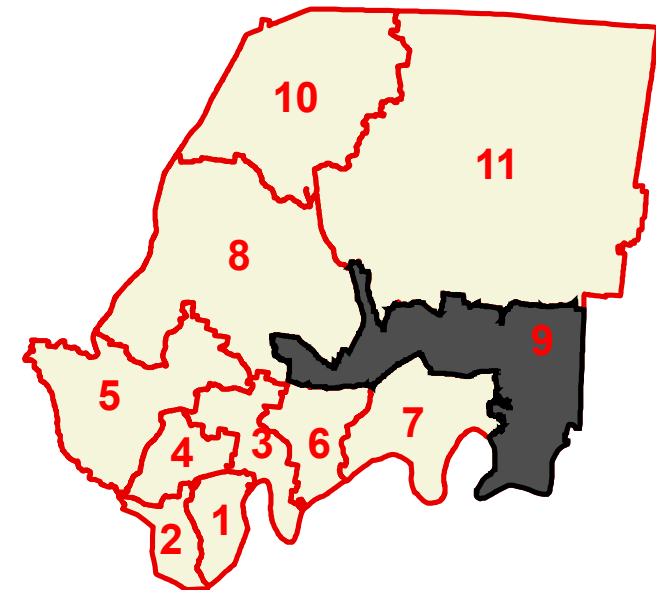


Sumner County

School Board District 9

-  School Board District
-  Interstates
-  U.S. Highway
-  State Highway
-  Local Roads
-  Railroads
-  Pipeline (Incomplete)
-  Powerline (Incomplete)
-  Stream
-  Lakes / Rivers
- City, Town**
- NAME20_1**
-  Gallatin
-  Goodlettsville
-  Hendersonville
-  Millersville
-  Mitchellville
-  Portland
-  Westmoreland
-  White House
-  County



This map is provided as a public service and is for informational purposes only. It is not an endorsement or approval by the Comptroller of the Treasury of any proposed district boundaries contained herein.

Created On: 11/17/2021